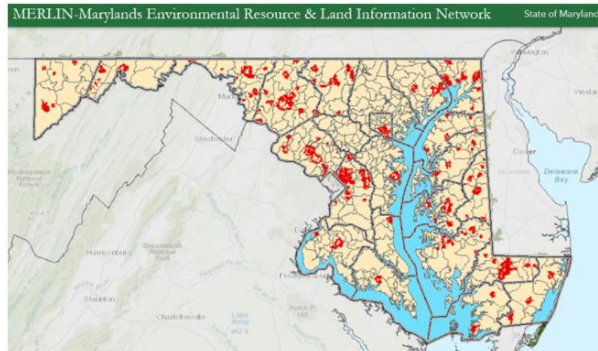
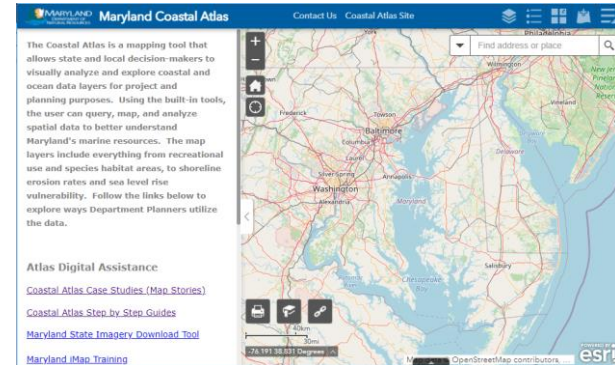


Session F: Conservation & Restoration Mapping Tools

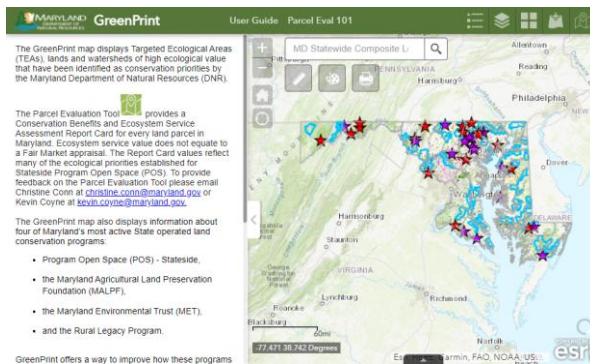
Kevin Coyne, Maryland Department of Natural Resources



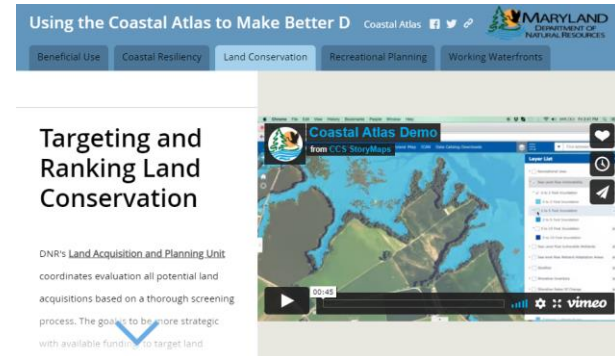
www.mdmerlin.net



gisapps.dnr.state.md.us/coastalatlus/WAB2/



geodata.md.gov/greenprint/
Linked as "The GreenPrint Map" from greenprint.Maryland.gov



*Coastal Atlas Case Studies (Map Stories)
Linked from side menu of the Coastal Atlas*